




Let's Explore!

Aiming
to be inscribed
on the UNESCO
World Heritage
List

Jomon Prehistoric Sites in Northern Japan

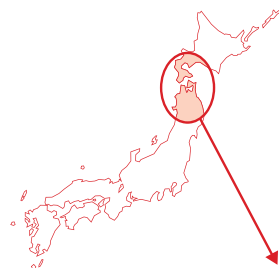
JOMON MAP



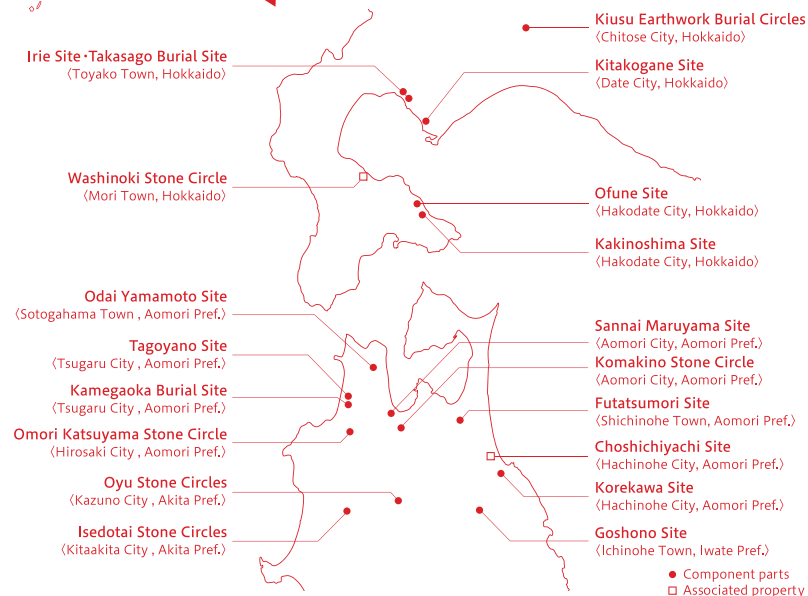
We are working for inscription of the Jomon Prehistoric Sites
in Northern Japan on the UNESCO World Heritage List in 2021.



The Jomon Prehistoric Sites in Northern Japan



The Jomon Prehistoric Sites in Northern Japan consist of 17 archaeological sites located in the southern part of Hokkaido Island and the northern part of the Honshu Island of the Japanese archipelago. This property is a valuable cultural heritage demonstrating the pre-agricultural way of life and complex spiritual culture of prehistoric people who lived based on hunting, fishing and gathering for a very long period of time, more than 10,000 years. Let's go on a trip around the Jomon prehistoric sites in Northern Japan!

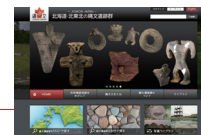


Official Website

-JOMON JAPAN -

The Jomon Prehistoric Sites in Northern Japan

<https://jomon-japan.jp/en>



Official Website for Kids
(only in Japanese)

"JOMON Guru Guru"

<https://jomon-japan.jp/kids>



Facilities

- | | | | |
|------------|-------------------|-------------|---------------------------------------|
| Address | Opening Hours | Closed | Phone number |
| Admissions | Café & Restaurant | Museum Shop | Interpreter
(available in English) |
| Parking | Hands-on Programs | Free Wi-Fi | |

Recommended Routes

- | | | | |
|---------------|------------------|-------------------|------------|
| Opening Hours | Closed | Phone number | Facilities |
| Museum | Sightseeing Spot | Café & Restaurant | Shopping |

The archeological site introduction icon in the pamphlet indicates
the excavated artifact that represent each facility.

The numbers 1 to 18 and A1 to 65 are linked to the MAP numbers on the back.

Travel times are estimates; please head out with sufficient time.

Published by :
Headquarters for the Promotion of the World Heritage Inscription of
Jomon Prehistoric Sites in Northern Japan

Secretariat :
World Cultural Heritage Registration Promotion Office, Department of Policy and Planning,
Aomori Prefectural Government (TEL 017-734-9183)



Japan's Largest Jomon Prehistoric Settlement

Special Historic Site

Sannai Maruyama Site

Aomori City

ca. 3,900 BCE to 2,200 BCE



A large hub settlement site comprising various facilities, and you can understand the Jomon prehistoric people's way of life and the environment at the time.

A large number of pot shards, stone tools, lacquered objects, clay figurines, jade, and obsidian, etc. have been excavated.

Sannai Maruyama Jomon Culture Center



- 305 Maruyama, Sannai, Aomori City, Aomori Pref. 9:00~17:00 (Jun.-Sep.: until 18:00)
- 4th Mon., Year-end and New Year holidays 017-766-8282
- Adults JPY 410 / High school and university students JPY 200 / Children Free



Ritual Site with a Stone Circle Characterized by Complex Arrangement of Stones

Historic Site

Komakino Stone Circle

Aomori City

ca. 2,000 BCE



A large scale stone circle characterized by flat stones aligned alternately in longitudinal and latitudinal directions, as if in a stone wall. The stone circle is as large as 55 m in diameter. Around the stone circle, pit graves have also been discovered, ritual artifacts such as triangular stone plates have been unearthed.

Aomori City Komakino Site Preservation Museum



- 108-3 Sawabe, Nozawa, Aomori City, Aomori Pref. 9:00~17:00
- Year-end and New Year holidays 017-757-8665 Free



Archaeological Site Excavated Pieces of the Earliest Pottery in Japan

Historic Site

Odai Yamamoto Site

Sotogahama Town

ca. 13,000 BCE



The oldest pottery in Japan was excavated at this site. The use of pottery, which is not suitable for a mobile lifestyle, is eloquent evidence of the beginning of sedentary life. Stone arrowheads have also been unearthed here, which suggest that people started to use bows and arrows.

Sotogahama Oyama Furusato Shiryokan



- 34-3 Kanita-Odaisawabe, Sotogahama town, Higashi Tsugaru-gun, Aomori Pref.
- 9:00~16:00 Mon., Year-end and New Year holidays
- 0174-22-2577 Free



Discover Art, History, and Seafood!

AOMORI・SOTOGAHAMA

A

AOMORI



Aomori Museum of Art

Exhibits artworks related to the climate of Aomori Prefecture

- 9:30~17:00 (Jun.-Sep.: 9:00~18:00)
- 2nd and 4th Mon., Year-end and New Year holidays
- 017-783-3000



Aomori Gyosai Center (Fish Market)

Aomori resident's kitchen where you can taste Nokke-Don rice bowls

- 7:00~16:00
- Tue.
- 017-763-0085

Ginger Miso Oden

Warm and addictive oden with a grated ginger miso broth



Nokke-Don Rice Bowl

A seafood rice bowl made with donburi rice and your favorite ingredients



Aomori Prefectural Museum

Aomori Prefecture's general museum, filled with nature, history, and culture

- 9:00~17:00 (May.-Oct.: until 18:00)
- Year-end and New Year holidays
- 017-777-1585



Nebuta Museum WA-RASSE

Witness the history and charm of the Nebuta Festival all year round!

- 9:00~19:00 (Sep.-Apr.: until 18:00)
- Aug. 9 and 10, Year-end and New Year holidays
- 017-752-1311

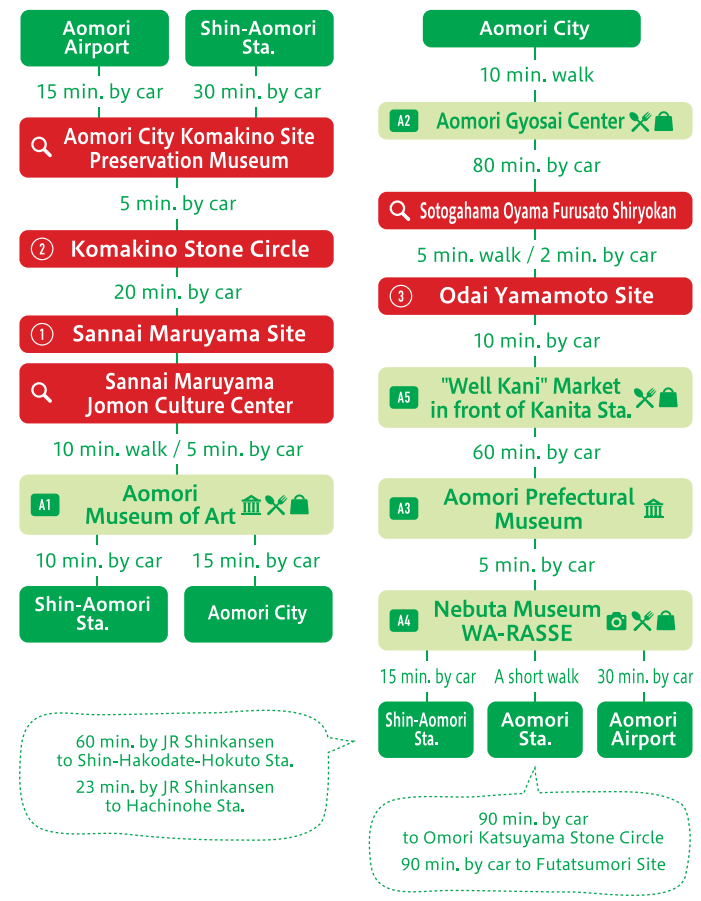


AOMORI SOTOGAHAMA /

RECOMMENDED ROUTES

Day 1

Day 2





Stone Circle Nestled Near Mt. Iwaki

Historic Site

Omori Katsuyama Stone Circle

MAP
4

Hirosaki City

ca. 1,000 BCE



A stone circle is located at the foot of Mt. Iwaki, and the sun sets on the summit of this mountain at the winter solstice. The size is 55 m in diameter. Disc-shaped stone objects used for the rituals and ceremonies have also been unearthed in and around the stone circle.

Susono District Physical Culture Exchange Center

P

8-9 Kutsuma, Totsurazawa, Hirosaki City, Aomori Pref. 9:00~21:00

Mon., Year-end and New Year holidays 0172-99-7072 Free



Goggle-Eyed Clay Figurine in Shako-Chan's Hometown

Historic Site

Kamegaoka Burial Site

MAP
5

Tsugaru City

ca. 1,000 BCE to 400 BCE



Famous for the discovery of goggle-eyed clay figurines. Numerous pit graves were built on the plateau. It is an archaeological site of a large cemetery site illustrating a high degree of spirituality. Varied burial goods have been unearthed from pit graves.

Tsugaru City Kizukuri Kamegaoka Archaeological Museum

P

195 Byobuzan, Kizukuri-Tateoka, Tsugaru City, Aomori Pref. 9:00~16:00

Mon., Year-end and New Year holidays 0173-45-3450 Adults JPY 200 / High school and university students JPY 100 / Elementary and junior high school students JPY 50



Glycymeris Albolineata Bracelet Factory

Historic Site

Tagoyano Site

MAP
6

Tsugaru City

ca. 4,000 BCE to 3,000 BCE



Valued for being one of the few shell mounds on the Sea of Japan side. Most of the excavated shells are from Japanese basket clams, but there are also dolphin and whale bones. Unfinished bracelets made of the shell of *Glycymeris albolineata* have been unearthed in great numbers. It is understood that shell bracelets were made here.

Tsugaru City Jomon Dwelling Museum

☎ ☒ P

59-1 Kizukuri-Wakamidori, Tsugaru City, Aomori Pref. 9:00~16:00

Mon., Year-end and New Year holidays 0173-42-6490 Adults JPY 200 / High school and university students JPY 100 / Elementary and junior high school students JPY 50



Exploring Tsugaru's Power Spots

HIROSAKI・TSUGARU

B

AOMORI



Hirosaki Park / Hirosaki City Museum

Famous for sakura cherry blossoms in spring and koyo autumn leaves in fall. Hirosaki City Museum, within Hirosaki Park, is also recommended.

9:30~16:30 (Museum)

3rd Mon., Year-end and New Year holidays

Hirosaki Park 0172-33-8733
Hirosaki City Museum 0172-35-0700



Takaoka no mori Historical Museum of Hirosaki Clan

Exhibits valuable treasures related to the history and culture of the Hirosaki Clan

9:30~16:30

3rd Mon., Year-end and New Year holidays

0172-83-3110


Hirosaki Igamenchi Minced Squid Arm Patties

These fried and roasted minced squid arms and vegetables are a classic local Hirosaki dish



Jusanko Shijimi (clam) Ramen

Rich umami ramen with shijimi extract spread throughout.



Tachineputa Museum

Impressive and up-close look at Tachineputa. (parade floats)

9:00~19:00

(Oct.- Mar.: until 17:00)

Jan. 1

0173-38-3232



Takayama Inari Shrine

These thousands of bright red torii gates, all lined up, are a sight to behold

Free worship

0173-56-2015

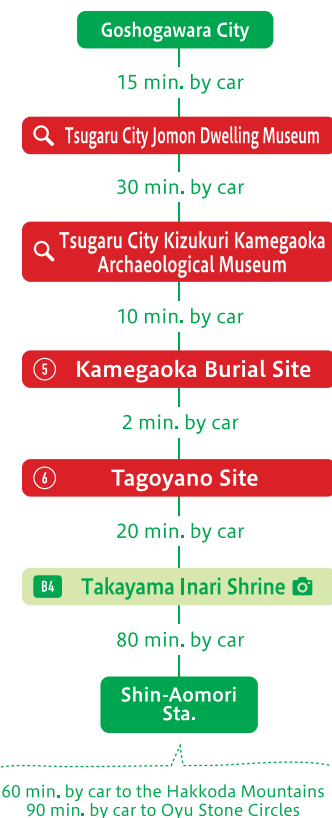


HIROSAKI TSUGARU / RECOMMENDED ROUTES

Day 1



Day 2





Abundant Excavations of Beautiful Pot Shards and Lacquered Objects

Historic Site

Korekawa Site

MAP

7

Hachinohe City

ca. 1,000 BCE to 400 BCE



This site has seen abundant excavations of beautiful pot shards and clay figurines. The lacquer objects in particular are famous for the large number of excellent pieces. The watering place on the lowlands lets you clearly see the village as it was at the time.

Korekawa Archaeological Institution



1 Yokoyama, Korekawa, Hachinohe City, Aomori Pref. 9:00 ~ 17:00

Mon., Year-end and New Year holidays 0178-38-9511 Adults JPY 250 / High school and university students JPY 150 / Elementary and junior high school students JPY 50



A Fishing Culture that Developed from the Sea's Blessings

Historic Site (Associated property)

Choshichiyachi Site

MAP

8

Hachinohe City

ca. 6,000 BCE



A large shell mound from a warm period of marine transgression. The shell mound consists of clams and myoida, and many fishhooks and harpoons with shafts were excavated, along with a great deal of fish bones.

Hachinohe City Museum



35-1 Higashi-gamae, Nejo, Hachinohe City, Aomori Pref. 9:00 ~ 17:00

Mon., Year-end and New Year holidays 0178-44-8111 Adults JPY 250 / High school and university students JPY 150 / Elementary and junior high school students JPY 50



Settlement Site Showing Marine Transgression and Regression

Historic Site

Futatsumori Site

MAP

9

Shichinohe Town

ca. 3,500 BCE to 2,000 BCE



Located on a hill overlooking Lake Ogawara, this is one of the largest-scale shell mounds in the Tohoku region. The lower layers contain shells of saltwater shellfishes and the upper layers contain those of brackish shellfishes, clearly reflecting the environmental changes due to marine transgression and regression.

Shichinohe Central Community Center



210 Morinokami, Shichinohe town, Kamikita-gun, Aomori Pref. 9:00 ~ 16:00

Public holidays, Year-end and New Year holidays 0176-68-2920 Free



Pacific Scenery and the Sea's Blessings

HACHINOHE・SHICHINOHE



AOMORI



C1

Hasshoku Center (Market)

Try all of Hachinohe's delicious seasonal foods!

9:00 ~ 18:00

Wed.

0178-28-9311



C2

Tanesashi Coast

Various features to enjoy, such as Kabushima island, sandy beaches, and natural turf.

9:00 ~ 17:00

(Dec. - Mar.: until 16:00)

0178-51-8500 (Tanesashi Coast Information Center)

Hachinoe Maeoki Saba

These grandiose saba mackerel are said to be the most deliciously fatty in Japan!



Hachinoe Senbei Rice Cracker Soup

Soul food from the Nanbu region, the texture of these simmered senbei rice crackers make them super addictive



C3

Tatehana Wharf Morning Market

A huge Sunday-only morning market with more than 300 shops

From Sunrise on Sun. to approx. 9:00 (mid-Mar.-Dec.)

080-5734-3251 (Minato Sunday Morning Market)



C4

Misawa Aviation & Science Museum

Enjoy lots of aircraft exhibits and scientific experiments

9:00 ~ 17:00

Mon.

0176-50-7777



HACHINOHE SHICHINOHE /

RECOMMENDED ROUTES

Day 1

Day 2



15 min. by JR Shinkansen to Shin-Aomori Sta.
24 min. by JR Shinkansen to Ninohe Sta.



Abundant Forestry Resources and a Fire Ritual

Historic Site

Goshono Site

Ichinohe Town

MAP
10

D
IWATE

ca. 2,500 BCE to 2,000 BCE



A hub settlement located on the river terrace near Mabechi River. The rituals and ceremonies of the time can be clearly seen such as pit graves with stone alignments, artificial earthen mounds with burned animal bones and carbonized nuts.

Goshono Jomon Museum



- 2 Goshono, Iwate, Ichinohe town, Ninohe-gun, Iwate Pref. 9:00 ~ 17:00
- Mon., Year-end and New Year holidays 0195-32-2652
- Adults JPY 300 / University students JPY 200 / High school students and under: Free



A Trip to Think about History

ICHINOHE



D1

Ruins of Kunohe Castle

The stage for Toyotomi Hideyoshi's final battle for unification

- 10:00 ~ 15:00 (Apr.-Nov.)
- 0195-23-3641



D2

Ichinohe Tewaza Craft Museum

Produces Ichinohe Town's traditional handicrafts such as textiles, bamboo and woodworking

- 10:00 ~ 16:00 (Sat.-Sun.)
- Weekdays
- 0195-33-3993

Vegetables and dairy products from Okunakayama Kogen Plateau

These high quality vegetables and milk are very popular



Kakke

Kneaded and rolled out soba buckwheat flour, a warm and simple traditional dish



D3

Former Honokidate Residence

A former private residence with a thatched roof, one of the largest in the Tohoku region

- 9:00 ~ 16:00
- 0195-33-2111



D4

Okunakayama Kogen Plateau

Year-round skiing and leisure activities. Has an onsen hot spring, and accommodations are available.

- 0195-35-3131



RECOMMENDED ROUTES

ICHINOHE /

Ninohe Sta.

10 min. by car

D1 Ruins of Kunohe Castle

15 min. by car

D2 Ichinohe Tewaza Craft Museum

10 min. by car

10 Goshono Site

Goshono Jomon Museum

15 min. by car

D3 Former Honokidate Residence

30 min. by car

D4 Okunakayama Kogen Plateau

10 min. by car to Iwate Galaxy Railway Okunakayamakogen Sta.
30 min. by car to Iwate-Numakunai Sta.
80 min. by car to Morioka St.
60 min. by car to Korekawa Site



A Large-Scale Ritual Site Comprising Two Regularly-Structured Stone Circles

Special Historic Site

Oyu Stone Circles

Kazuno City

MAP
11

E
AKITA

ca. 2,000 BCE to 1,500 BCE



A typical ritual site with two large-scale stone circles, Manza and Nonakado. Many ritual tools, such as clay figurines, have also been unearthed. Especially, clay tablets representing numbers concept of Jomon prehistoric people is worth a look.

Oyu Stone Circles Museum



- 45 Manza, Oyu, Towada, Kazuno City, Akita Pref. 9:00 ~ 18:00 (Nov.-Mar.: until 16:00)
- Mon. from Nov. to Mar., Year-end and New Year holidays 0186-37-3822
- Adults JPY 320 / Students up to high school JPY 110



Ritual Site with Four Adjacent Stone Circles

Historic Site

Isedotai Stone Circles

Kitaakita City

MAP
12

ca. 2,000 BCE to 1,700 BCE



A ritual site composed of four stone circles, the largest one being about 45m in diameter. Around each stone circle, pillar-supported structures and storage pits were distributed. A large number of ritual tools have also been excavated.

Isedotai Jomon Museum



- 100-1, Ogatanakata, Wakigami, Kitaakita City, Akita Pref. 9:00 ~ 17:00
- Mon., Year-end and New Year holidays 0186-84-8710
- Free



A Warm, Relaxing, and Healing Trip

KAZUNO・KITAAKITA



E1

Akita dog Visitor Center

Come and see the cute Akita dogs that have been designated as a national natural treasure!

- 9:00 ~ 17:00
- Year-end and New Year holidays
- 0186-59-4649



E2

Roadside Station Oyu

"Engawa" is an area connecting people with each other, where you can enjoy cafes and footbaths

- 9:00 ~ 18:00
- 0186-22-4184



Hinai Jidori Chicken Oyakodon Rice Bowl

One of Japan's three major chicken breeds, a first-class product with both great taste and aroma.



KAZUNO
KITAAKITA

RECOMMENDED ROUTES

Odate-Noshiro Airport (-IC)

5 min. by car

12 Isedotai Stone Circles

Isedotai Jomon Museum

30 min. by car

E1 Akita dog Visitor Center

60 min. by car

11 Oyu Stone Circles

Oyu Stone Circles Museum

10 min. by car

E2 Roadside Station Oyu

Oyu Onsen Hot Springs

30 min. by car to Lake Towada
80 min. by car to Goshono Site



Unique Cemetery Site Surrounded by Circular High Embankments

Historic Site

Kiusu Earthwork Burial Circles

MAP
13

Chitose City

ca. 1,200 BCE



Earthwork burial circles were made by digging a circular pit in the ground and piling up the removed earth around the pit in a ring. Pit graves were placed on the inside of each burial circle.

The largest one is about 75 meters in diameter and 5 meters in height.

Chitose City Buried Cultural Properties Center

- 42-1 Osatsu, Chitose City, Hokkaido 9:00 ~ 17:00
- Sat.-Sun., public holidays, Year-end and New Year holidays
- 0123-24-4210 Free



Shell Mound Moved with Environment Change

Historic Site

Kitakogane Site

MAP
14

Date City

ca. 5,000 BCE to 3,500 BCE



A settlement site located on a hill facing Uchiura Bay, demonstrating people's environmental adaptation. The common orient clams excavated indicate a warm climate. Many broken stone tools have been excavated in the archaeological remains of watering place, and ritual activity was held here.

Kitakogane Site Information Center

- 75 Kitakogane-cho, Date City, Hokkaido 9:00 ~ 17:00
- Dec.-Mar. 0142-24-2122 Free



Two Shell Mounds that Show the Coastal Lifestyle

Historic Site

Irie Site • Takasago Burial Site

MAP
15

Toyako Town


Irie Site - ca. 1,800 BCE
Takasago Burial Site - ca. 1,000 BCE



These shell mounds are on a hill facing Uchiura Bay. Irie is a settlement site in the late of Jomon period, with graves and a shell mound, and excavations have also uncovered the buried bones of a person suffering from polio. Takasago is a cemetery site from the final of Jomon period.

Irie Takasago Museum

- 44 Takasago-cho, Toyako town, Abuta-gun, Hokkaido 9:00 ~ 17:00
- Mon., Dec.-Mar. 0142-76-5802
- Adults JPY 150 / Elementary, junior high school, and high school students JPY 100



Enjoy the Blessings of the Land and Sea

CHITOSE • DATE • TOYAKO

F
HOKKAIDO



Roadside Station Salmon Park Chitose

Roadside rest area with an aquarium right next to a clear stream that salmon return to.

- 9:00 ~ 18:00
- Year-end and New Year holidays
- 0123-29-3972



Chitose Winery

Produces rich and flavorful wines nurtured by the terroir of northern Japan.

- 9:00 ~ 17:00
- Sat.-Sun. and public holidays from Nov. to Mar., Year-end and New Year holidays
- 0123-27-2460

Chitose Burger

Local burger made with eggs from Chitose



Date Vegetables

Many varieties of vegetables for many purposes, grown in an excellent climate and environment



Date City Museum of History and Culture

Dig into the history of Date City, where multiculturalism took root

- 9:00 ~ 17:00
- Mon., Year-end and New Year holidays
- 0142-25-1056



Lake Toya

This superb view of the national park's mountains and lakes is one of the Hokkaido's three major landscapes.

- 0142-75-2446 (Toyako Onsen Tourist Association)



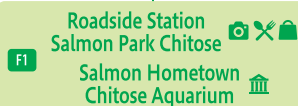
CHITOSE DATE TOYAKO / RECOMMENDED ROUTES

Day 1

Day 2

New Chitose Airport

15 min. by car



15 min. by car

Kiusu Earthwork Burial Circles

10 min. by car



15 min. by car

Chitose Winery

40 min. by car

Shikotsuko Onsen Hot Springs

Shikotsuko Onsen Hot Springs

120 min. by car



15 min. by car



15 min. by car



5 min. walk 5 min. walk



10 min. walk

10 min. by car

Toyako Onsen Hot Springs

To Hakodate
120 min. by car to Washinoki Stone Circle



Hub Settlement Site with Developed Large-Scale Ritual Place

Historic Site

Ofune Site

MAP

16

Hakodate City

ca. 3,500 BCE to 2,000 BCE



A hub settlement on a hill facing the Pacific Ocean. It comprised various facilities such as large-scale pit dwellings, storage pits, graves and large artificial earthen mounds. A large number of pot shards and stone tools have been accumulated in the mounds. It is thought that rituals and ceremonies were performed continually.

Hakodate City Jomon Culture Center



- 551-1 Usujiri-cho, Hakodate City, Hokkaido
- 9:00 ~ 17:00 (Nov. – Mar.: until 16:30)
- Mon., last Fri., Year-end and New Year holidays
- 0138-25-2030
- Adults JPY 300 / Students JPY 150



Settle Site Demonstrating Separation between Residential Area and Burial Area

Historic Site

Kakinoshima Site

MAP

17

Hakodate City

ca. 7,000 BCE to 2,000 BCE



The residential area and burial area were separated, which had distinguished between daily space and special space. Clay tablets with children's footprints were buried in graves. After that, huge artificial earthen mounds were also constructed as a ritual place.

Hakodate City Jomon Culture Center



- 551-1 Usujiri-cho, Hakodate City, Hokkaido
- 9:00 ~ 17:00 (Nov. – Mar.: until 16:30)
- Mon., last Fri., Year-end and New Year holidays
- 0138-25-2030
- Adults JPY 300 / Students JPY 150



Stone Circle Overlooking Mt. Komagadake

Historic Site (Associated property)

Washinoki Stone Circle

MAP

18

Mori Town

ca. 2,000 BCE



The largest stone circle in Hokkaido, at about 37 meters in diameter. A pit burial area with several graves is located on the southern side. Clay objects resembling squid have also been found around the stone circle.

*Only open on tour days.

Mori Town Office for Archaeological Excavation and Research



- 292-24 Morikawa-cho, Mori town, Kayabe-gun, Hokkaido
- 9:00 ~ 16:00
- Public Holidays, Year-end and New Year holidays
- 01374-3-2240
- Free



A Port Town where East Meets West

HAKODATE・MORI

G

HOKKAIDO



61

Mt. Hakodate

Look out over the night view between Hakodate Bay and the Tsugaru Strait!

- Ropeway 10:00 ~ 22:00 (Oct. – Apr.: until 21:00)
- 0138-23-3105 (Mt. Hakodate Ropeway)



62

Kanemori Red Brick Warehouse

A landmark in the Hakodate Bay area, with a fusion of 47 stores and historical building

- 9:30 ~ 19:00
- 0138-27-5530

Ikameshi Squid Rice

Local cuisine where rice is put inside a squid, then cooked with sweet and spicy sauce



Salt-broth Ramen

A clear and crisp taste with a traditional soup broth



63

Goryokaku Park

A nationally designated special historic site that becomes a famous sakura cherry blossom spot in spring

- 5:00 ~ 19:00 (Nov. – Mar.: until 18:00)
- 0138-51-4785 (Goryokaku Tower)



64

Kayabe-no-Kuribayashi (Aobagaoka Park)

The chestnut forest with more than 130 magnificent trees that are over 200 years old (Cultural property designated by Hokkaido)

© Mori-machi Board of Education



HAKODATE MORI /

RECOMMENDED ROUTES

Day 1

Day 2

Shin-Hakodate-Hokuto Sta.

60 min. by car

Roadside Station Shikabe Kanketsusen-koen

30 min. by car

16 Ofune Site

10 min. by car

17 Kakinoshima Site

Hakodate City Jomon Culture Center

80 min. by car

61 Mt. Hakodate

20 min. by car

65 Daimon Yokochō (Drinking Alleyway)

5 min. by car

Hakodate City

Hakodate City

5 min. by car

62 Kanemori Red Brick Warehouse

15 min. by car

63 Goryokaku Park

80 min. by car

Mori Town Office for Archaeological Excavation and Research

10 min. by car

64 Kayabe-no-Kuribayashi (Aobagaoka Park)

15 min. by car

18 Washinoki Stone Circle

*Only open on tour days.

50 min. by car

Shin-Hakodate-Hokuto Sta.

To Lake Toya 120 min. by car to Irie Site / Takasago Burial Site